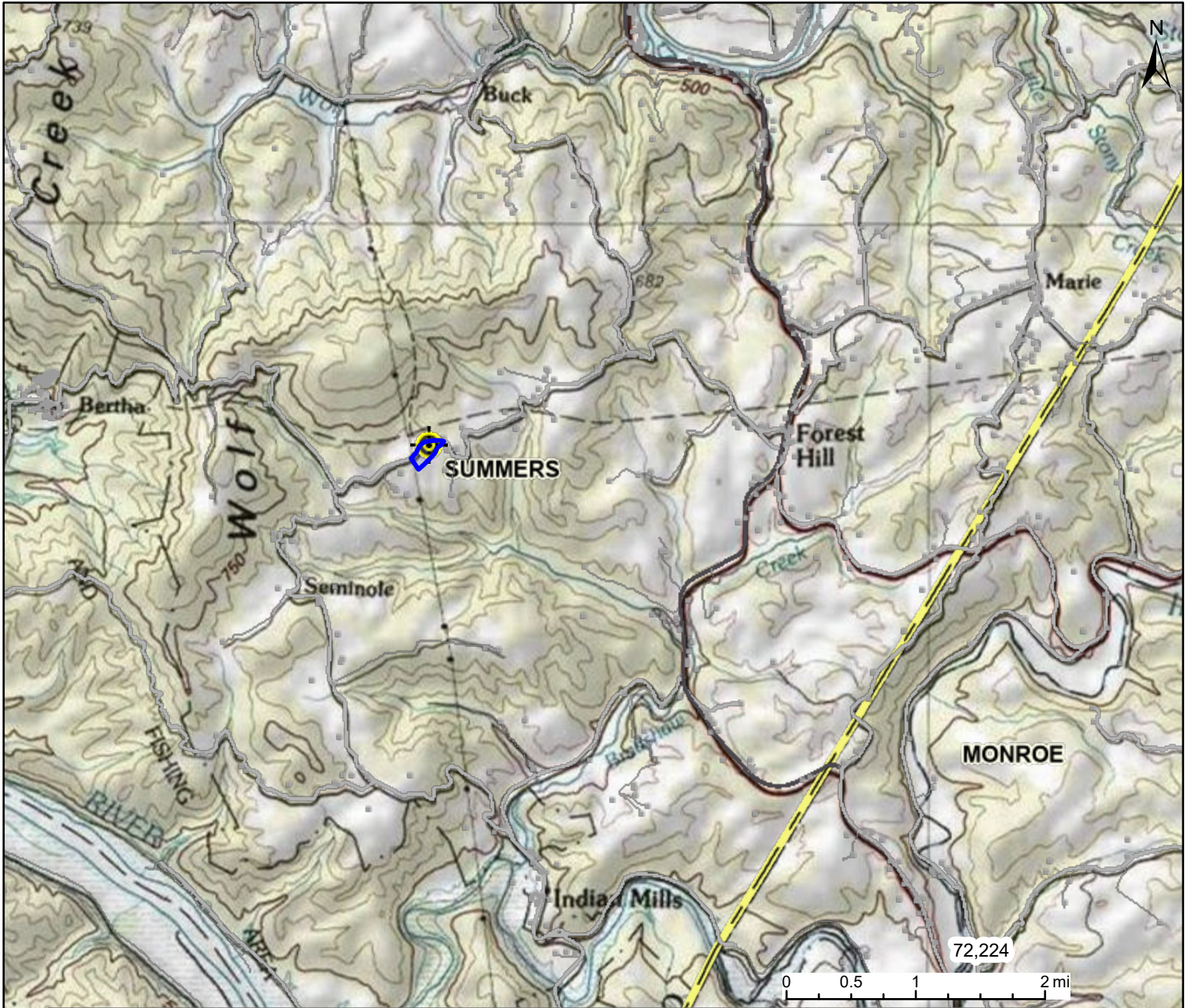







Seminole Road Horse Farm and Homeplace



This map is not the official regulatory FIRM or DFIRM. Its purpose is to assist with determining potential flood risk for the selected location.

H I G H R I S K		Regulatory Floodway	<p style="text-align: right;"> Flood Info Location Map created on 6/27/2023</p> <p>User This beautiful country property includes 10.6 acres, with an incredible long-distance view of mighty Peters Mtn in Monroe Co.</p> <p>Notes Location is NOT WITHIN any identified flood hazard area. Unmapped flood hazard areas may be present.</p> <p>Flood Hazard Area Location is NOT WITHIN any identified flood hazard area. Unmapped flood hazard areas may be present.</p> <p>Flood Zone Out of Flood Zone</p> <p>Stream Middle New (5050002)</p> <p>Watershed (HUC8) Middle New (5050002)</p> <p>Flood Height Flood Height 6a N/A</p> <p>Water Depth</p> <p>Elevation 2282.6 ft (Source: FEMA 2016) (NAVD88)</p> <p>Community & ID Summers County (ID: 540186)</p> <p>FEMA Map & Date 54089C0230C; Effective Date: 2/3/2010</p> <p>Location (lat, long) (37.568902, -80.829310) (WGS84)</p> <p>Parcel ID 45-01-0010-0012-0000</p> <p>E-911 Address 3169 SEMINOLE RD, Forest Hill, WV, 24935</p>
		1-Percent-Annual-Chance Flood Hazard Area With Base Flood Elevation (BFE)	
		1-Percent-Annual-Chance Flood Hazard Area Without BFE (may have Advisory Flood Heights)	
		1-Percent-Annual-Chance Future Conditions (High Risk Advisory Flood Zones)	
<p>Download the Full Legend for all flood tool symbols https://www.mapwv.gov/flood/map/docs/wv_flood_tool_legend.pdf</p> <p>Disclaimer: The online map is for use in administering the National Flood Insurance Program. It does not necessarily identify all areas subject to flooding, particularly from local drainage sources of small size. Refer to the official Flood Insurance Study (FIS) for detailed flood elevation data in flood profiles and data tables. WV Flood Tool (https://www.MapWV.gov/flood) is supported by FEMA, WV NFIP Office, and WV GIS Technical Center.</p>			