

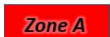




The Relax Inn



This map is not the official regulatory FIRM or DFIRM. Its purpose is to assist with determining potential flood risk for the selected location.

H I G H R I S K		Regulatory Floodway
		1-Percent-Annual-Chance Flood Hazard Area With Base Flood Elevation (BFE)
		1-Percent-Annual-Chance Flood Hazard Area Without BFE (may have Advisory Flood Heights)
		1-Percent-Annual-Chance Future Conditions (High Risk Advisory Flood Zones)
Download the Full Legend for all flood tool symbols https://www.mapwv.gov/flood/map/docs/wv_flood_tool_legend.pdf		
Disclaimer: The online map is for use in administering the National Flood Insurance Program. It does not necessarily identify all areas subject to flooding, particularly from local drainage sources of small size. Refer to the official Flood Insurance Study (FIS) for detailed flood elevation data in flood profiles and data tables. WV Flood Tool (https://www.MapWV.gov/flood) is supported by FEMA, WV NFIP Office, and WV GIS Technical Center.		
 Flood Info Location Map created on 7/11/2023		
User 2701 Jefferson Street N. Lewisburg, WV 24901		
Notes		
Flood Hazard Area		Location is NOT WITHIN any identified flood hazard area. Unmapped flood hazard areas may be present.
Flood Zone		Out of Flood Zone
Stream		
Watershed (HUC8)		Greenbrier (5050003)
Flood Height		Flood Height 6a N/A
Water Depth		
Elevation		2240.7 ft (Source: FEMA 2016) (NAVD88)
Community & ID		City of Lewisburg (ID: 540281)
FEMA Map & Date		54025C0635E; Effective Date: 10/16/2012
Location (lat, long)		(37.821344, -80.424075) (WGS84)
Parcel ID		13-10-0010-0003-0000
E-911 Address		2701 JEFFERSON ST N, Lewisburg, WV, 24901