






The Relax Inn



This map is not the official regulatory FIRM or DFIRM. Its purpose is to assist with determining potential flood risk for the selected location.

H I G H R I S K		Regulatory Floodway	 Flood Info Location Map created on 7/11/2023	
		1-Percent-Annual-Chance Flood Hazard Area With Base Flood Elevation (BFE)	User 2701 Jefferson Street N. Lewisburg, WV 24901 Notes	
		1-Percent-Annual-Chance Flood Hazard Area Without BFE (may have Advisory Flood Heights)	Flood Hazard Area	Location is NOT WITHIN any identified flood hazard area. Unmapped flood hazard areas may be present.
		1-Percent-Annual-Chance Future Conditions (High Risk Advisory Flood Zones)	Flood Zone	Out of Flood Zone
Download the Full Legend for all flood tool symbols https://www.mapwv.gov/flood/map/docs/wv_flood_tool_legend.pdf			Stream	
Disclaimer: The online map is for use in administering the National Flood Insurance Program. It does not necessarily identify all areas subject to flooding, particularly from local drainage sources of small size. Refer to the official Flood Insurance Study (FIS) for detailed flood elevation data in flood profiles and data tables. WV Flood Tool (https://www.MapWV.gov/flood) is supported by FEMA, WV NFIP Office, and WV GIS Technical Center.			Watershed (HUC8)	Greenbrier (5050003)
			Flood Height	Flood Height 6a N/A
			Water Depth	
			Elevation	2240.7 ft (Source: FEMA 2016) (NAVD88)
			Community & ID	City of Lewisburg (ID: 540281)
			FEMA Map & Date	54025C0635E; Effective Date: 10/16/2012
			Location (lat, long)	(37.821344, -80.424075) (WGS84)
			Parcel ID	13-10-0010-0003-0000
			E-911 Address	2701 JEFFERSON ST N, Lewisburg, WV, 24901