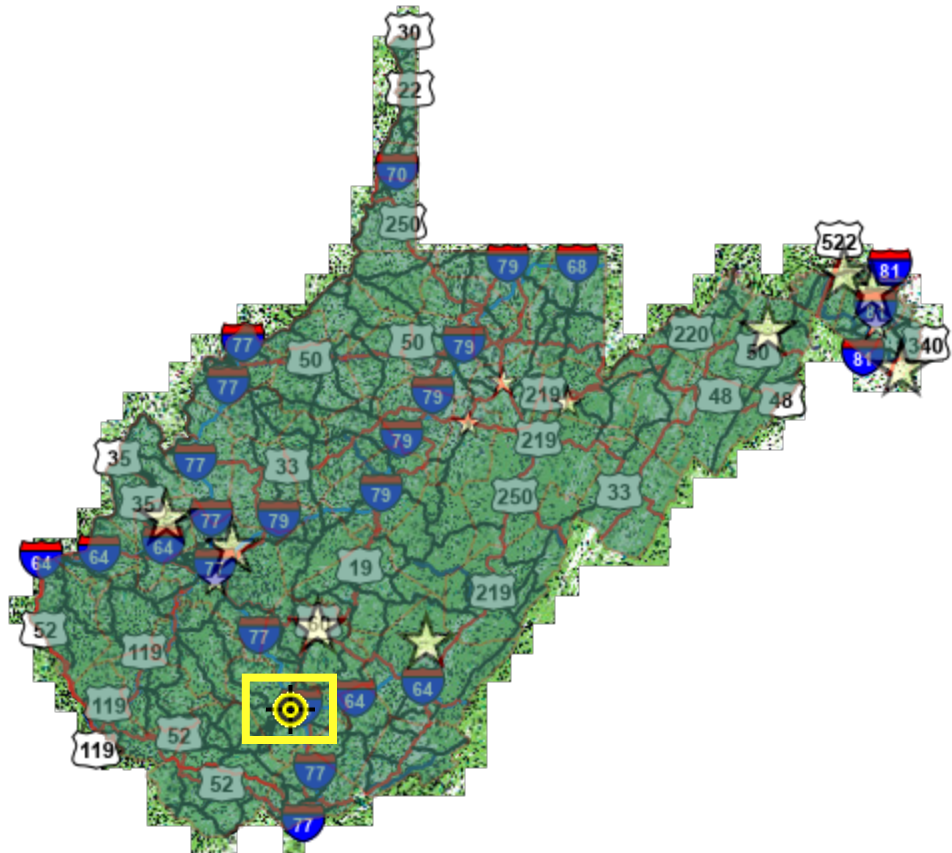






Beckley Million Dollar View




4,622,324

0 40 80 160 mi

This map is not the official regulatory FIRM or DFIRM. Its purpose is to assist with determining potential flood risk for the selected location.

HIGH RISK		Regulatory Floodway
		1-Percent-Annual-Chance Flood Hazard Area With Base Flood Elevation (BFE)
		1-Percent-Annual-Chance Flood Hazard Area Without BFE (may have Advisory Flood Heights)
		1-Percent-Annual-Chance Future Conditions (High Risk Advisory Flood Zones)
	Download the Full Legend for all flood tool symbols https://www.mapwv.gov/flood/map/docs/wv_flood_tool_legend.pdf	
Disclaimer: The online map is for use in administering the National Flood Insurance Program. It does not necessarily identify all areas subject to flooding, particularly from local drainage sources of small size. Refer to the official Flood Insurance Study (FIS) for detailed flood elevation data in flood profiles and data tables. WV Flood Tool (https://www.MapWV.gov/flood) is supported by FEMA, WV NFIP Office, and WV GIS Technical Center.		

 Flood Info Location		Map created on 7/31/2023
User	An outstanding property with 2.47 Ac. including a brick ranch home,	
Notes	1999 single-wide mobile home & a lease to cell tower co.	
Flood Hazard Area	Location is NOT WITHIN any identified flood hazard area. Unmapped flood hazard areas may be present.	
Flood Zone	Out of Flood Zone	
Stream		
Watershed (HUC8)	Lower New (5050004)	
Flood Height	Flood Height 6a N/A	
Water Depth		
Elevation	2598.8 ft (Source: FEMA 2016) (NAVD88)	
Community & ID	Raleigh County (ID: 540169)	
FEMA Map & Date	54081C0214E; Effective Date: 9/29/2006	
Location (lat, long)	(37.757674, -81.206112) (WGS84)	
Parcel ID	41-11-3002-0044-0000	
E-911 Address	multiple addresses	