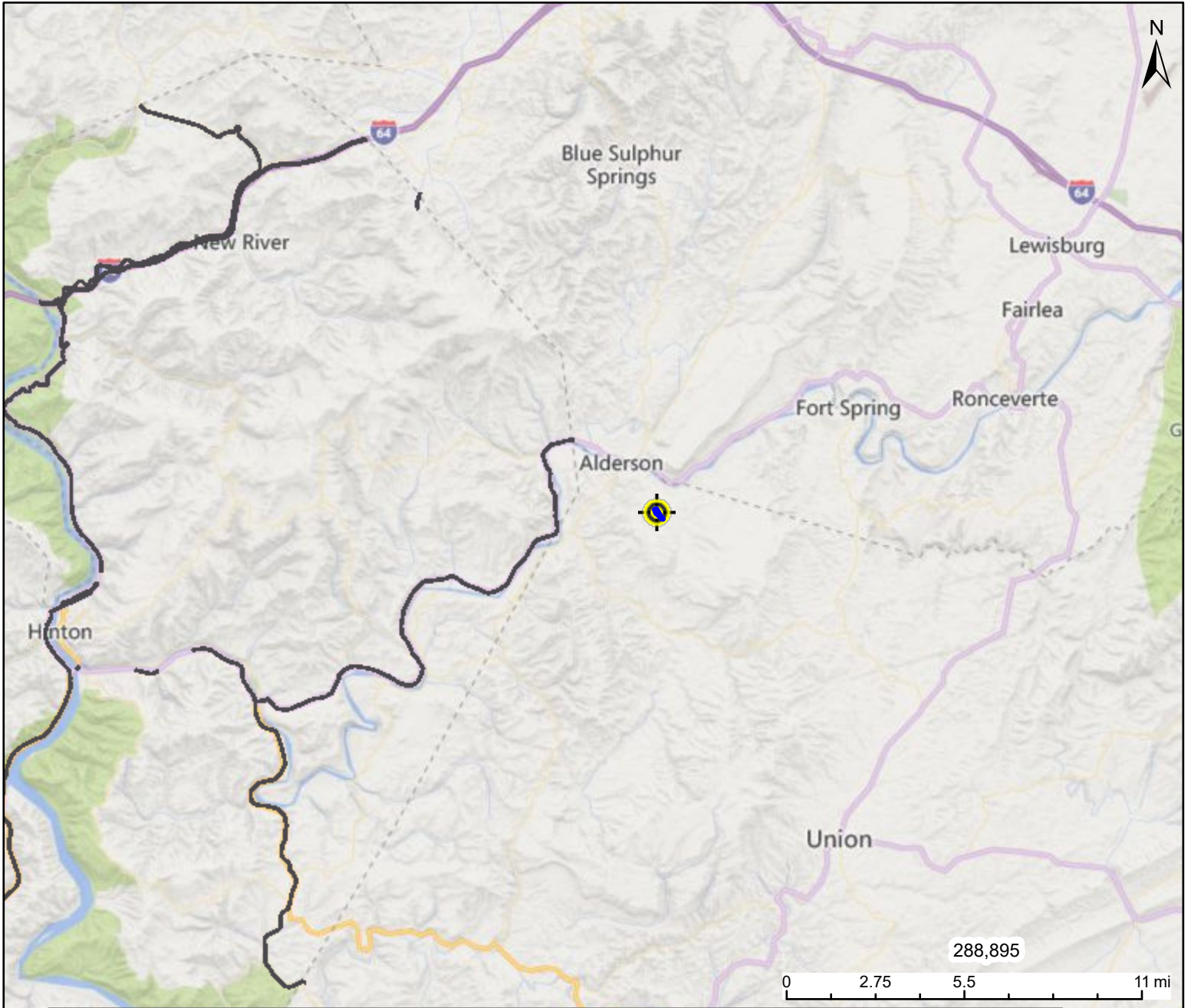







Country Cottage on Flat Mt Rd, Alderson



This map is not the official regulatory FIRM or DFIRM. Its purpose is to assist with determining potential flood risk for the selected location.

H I G H R I S K		Regulatory Floodway	<p style="text-align: right;"> Flood Info Location Map created on 11/2/2023</p> <p>User FLAT MT. N. S. ST. SEC. RT. 1 8 AC 107 POLES</p> <p>Notes</p>
		1-Percent-Annual-Chance Flood Hazard Area With Base Flood Elevation (BFE)	
		1-Percent-Annual-Chance Flood Hazard Area Without BFE (may have Advisory Flood Heights)	<p>Flood Zone Out of Flood Zone</p>
		1-Percent-Annual-Chance Future Conditions (High Risk Advisory Flood Zones)	<p>Stream</p> <p>Watershed (HUC8) Greenbrier (5050003)</p>
<p>Download the Full Legend for all flood tool symbols https://www.mapwv.gov/flood/map/docs/wv_flood_tool_legend.pdf</p>			<p>Flood Height Flood Height 6a N/A</p>
<p>Disclaimer: The online map is for use in administering the National Flood Insurance Program. It does not necessarily identify all areas subject to flooding, particularly from local drainage sources of small size. Refer to the official Flood Insurance Study (FIS) for detailed flood elevation data in flood profiles and data tables. WV Flood Tool (https://www.MapWV.gov/flood) is supported by FEMA, WV NFIP Office, and WV GIS Technical Center.</p>			<p>Water Depth</p> <p>Elevation 2207.2 ft (Source: FEMA 2016) (NAVD88)</p>
			<p>Community & ID Monroe County (ID: 540278)</p>
			<p>FEMA Map & Date 54063C0010C; Effective Date: 6/17/2002</p>
			<p>Location (lat, long) (37.706825, -80.625521) (WGS84)</p>
			<p>Parcel ID 32-09-0004-0021-0000</p>
			<p>E-911 Address 5028 FLAT MOUNTAIN RD, Alderson, WV, 24910</p>