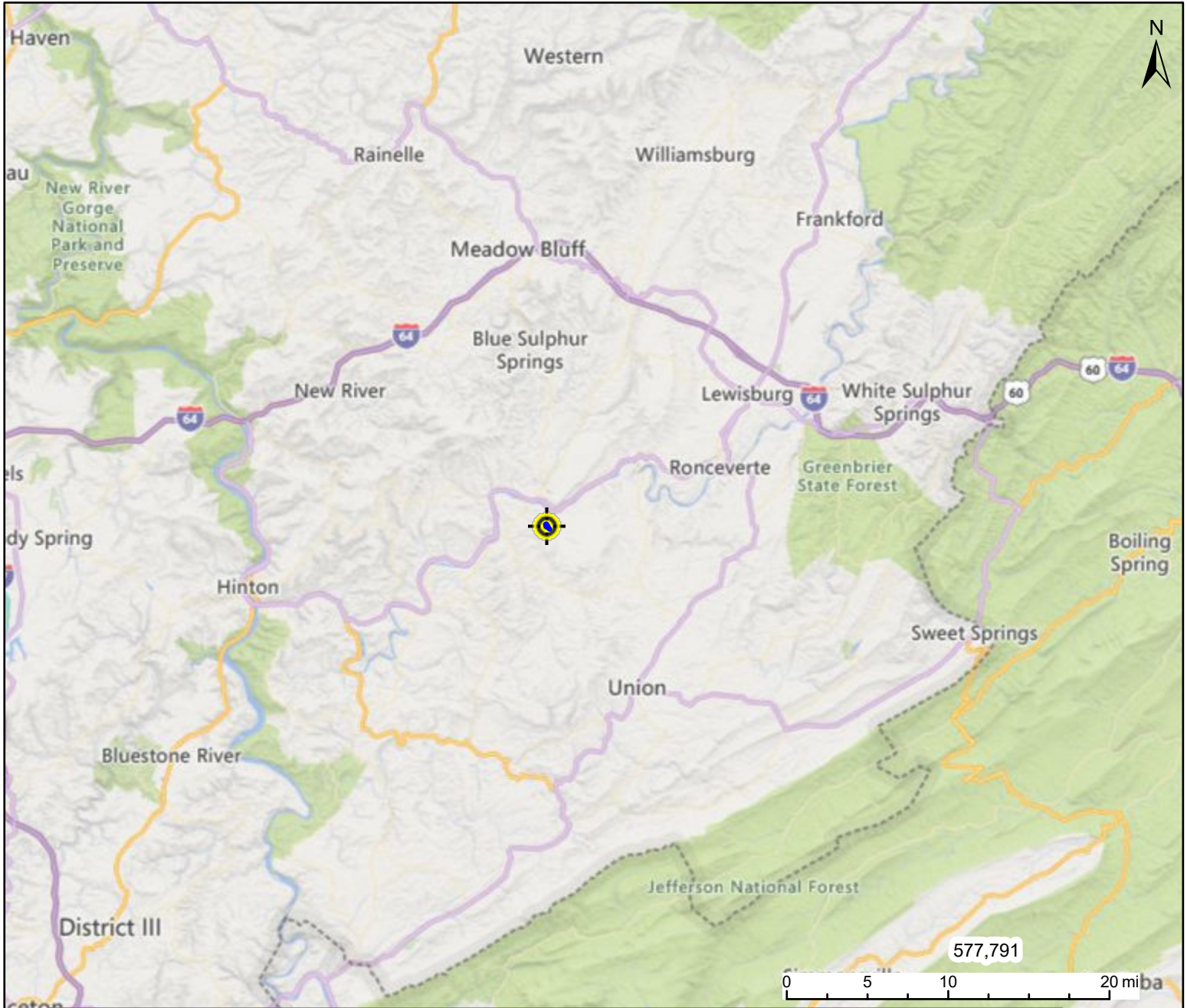






Country Cottage on Flat Mt Rd, Alderson



This map is not the official regulatory FIRM or DFIRM. Its purpose is to assist with determining potential flood risk for the selected location.

| | | |
|--|--|--|
| H I G H R I S K |  Regulatory Floodway | Map created on 11/2/2023 |
| |  1-Percent-Annual-Chance Flood Hazard Area With Base Flood Elevation (BFE) | User FLAT MT. N. S. ST. SEC. RT. 1 8 AC 107 POLES Notes |
|  1-Percent-Annual-Chance Flood Hazard Area Without BFE (may have Advisory Flood Heights) | Flood Hazard Area Location is NOT WITHIN any identified flood hazard area. Unmapped flood hazard areas may be present. | |
|  1-Percent-Annual-Chance Future Conditions (High Risk Advisory Flood Zones) | Flood Zone Out of Flood Zone | |
| Download the Full Legend for all flood tool symbols https://www.mapwv.gov/flood/map/docs/wv_flood_tool_legend.pdf | Stream Watershed (HUC8) Greenbrier (5050003) | |
| Disclaimer: The online map is for use in administering the National Flood Insurance Program. It does not necessarily identify all areas subject to flooding, particularly from local drainage sources of small size. Refer to the official Flood Insurance Study (FIS) for detailed flood elevation data in flood profiles and data tables. WV Flood Tool (https://www.MapWV.gov/flood) is supported by FEMA, WV NFIP Office, and WV GIS Technical Center. | Flood Height Flood Height 6a N/A Water Depth Elevation 2207.2 ft (Source: FEMA 2016) (NAVD88) | |
| | Community & ID Monroe County (ID: 540278) FEMA Map & Date 54063C0010C; Effective Date: 6/17/2002 Location (lat, long) (37.706825, -80.625521) (WGS84) | |
| | Parcel ID 32-09-0004-0021-0000 E-911 Address 5028 FLAT MOUNTAIN RD, Alderson, WV, 24910 | |