



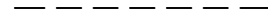


LEGEND

-  SET 5/8" STEEL REBAR AND CAP
-  BOUNDARY LINE
-  FENCE
-  CENTERLINE
-  RIGHT OF WAY

GRAPHIC SCALE
1 INCH = 30 FT.



BOUNDARY SURVEY

| | |
|--|---|
| <p>LANDS OF TRUSTEES OF THE METHODIST EPISCOPAL CHURCH SOUTH DEED BOOK Q, PAGE 204 TAX MAP 25, PARCEL 118</p> | <p>TALCOTT DISTRICT SUMMERS COUNTY WEST VIRGINIA</p> |
|--|---|

CHAMBERS
LAND SURVEYING

222 Robin Roost Road
Jumping Branch
West Virginia, 25969
Phone: (304) 573-4274

IT IS NOT THE PURPOSE OF THIS SURVEY TO DETERMINE OR LOCATE - EASEMENTS, UTILITIES, OLD TURNPIKES, OLD ROADWAYS, OR RIGHT OF WAYS - EXCEPT AS SHOWN HEREON. IT IS FURTHERMORE NOT THE PURPOSE OF THIS SURVEY TO DETERMINE THE EXISTENCE OR NON-EXISTENCE OF ANY FLOOD HAZARD AREAS, FLOOD PLAIN STATUS OR WET LANDS PERTAINING TO THIS TRACT OF LAND.

Drawn By:KJC
Date: 12/01/23
Map: 23CHURCH

Approved: JJC
Scale: 1"=30'
File: 23CHURCH

