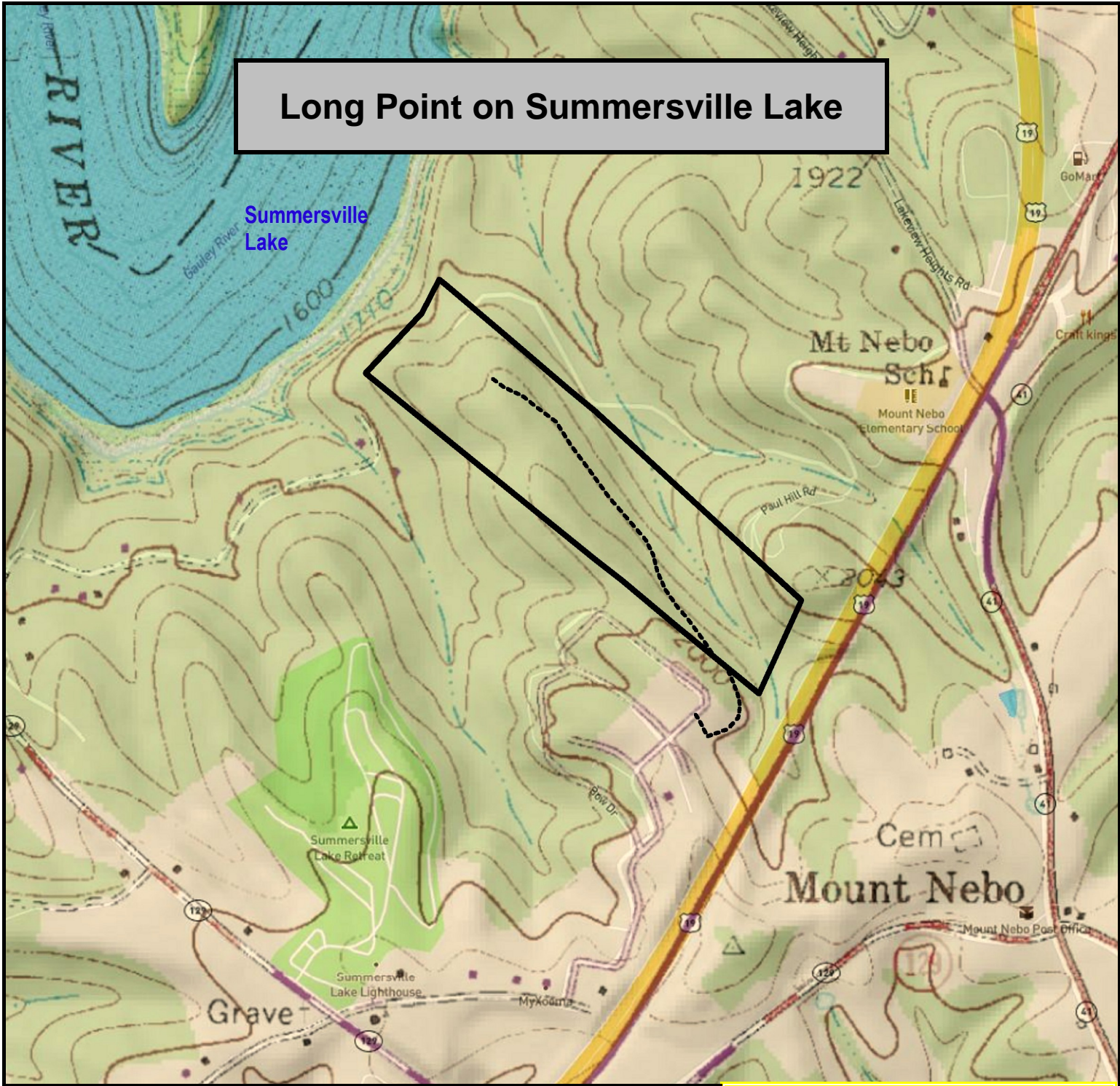




# Long Point on Summersville Lake



PROPERTY LEGEND	
	Property Boundary
	Road of various condition

**FOXFIRE**  
REALTY



Long Point on Summersville Lake, Nicholas County, WV  
**TOPOGRAPHIC MAP**  
 Elevation Range: 1792' - 2000' +/-  
 Google Coordinates: LAT 38.204183 (N), LON -80.857500 (W)  
 This map is for general location purposes only. Consult a licensed land surveyor for actual boundary location and acreage.  
 PROPERTY DEPICTION DERIVED FROM SURVEY INFORMATION.

**RICHARD GRIST, Broker - Auctioneer - Forester**  
 304.645.7674 Richard@Foxfirenation.com  
[WWW.FOXFIRENATION.COM](http://WWW.FOXFIRENATION.COM)

